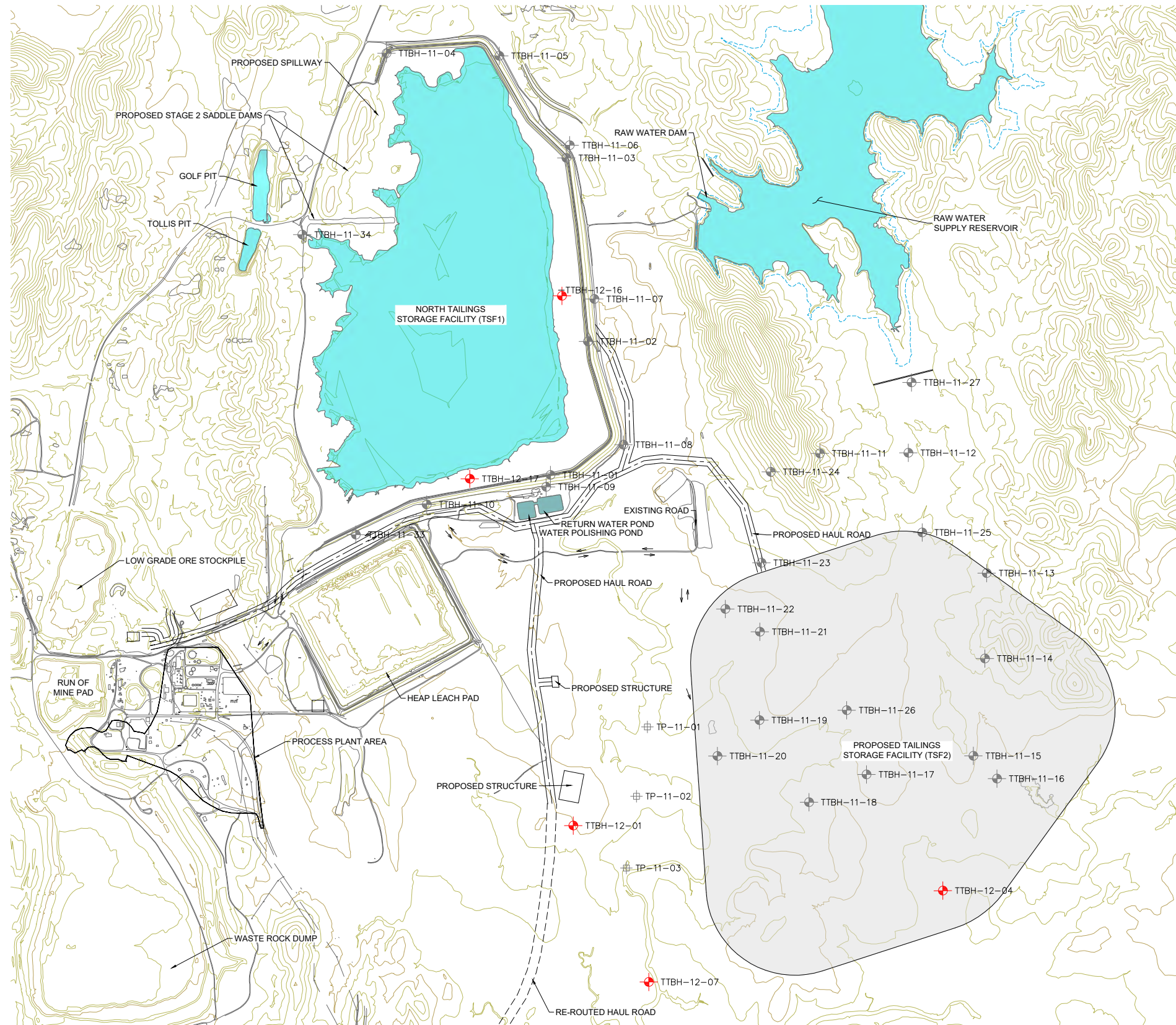


\\msc2361\TEC\Projects\17-20\17-20-001 - Mt Todd PFS Update\201907-CAD\Sheets\M-B1 GEOTECHNICAL INVESTIGATION BOREHOLE AND TEST PIT LOCATIONS.dwg, HURLEY, SARAH, 8/2/2020 4:50 PM

GEOTECHNICAL INVESTIGATION			
BORE HOLE ID	ELEVATION	NORTHING	EASTING
TP-11-01	N/A	8436581.94	193190.25
TP-11-01	N/A	8436489.47	193190.25
TP-11-01	118.00	8434552.54	190058.35
TP-11-02	121.91	8434256.58	190011.33
TP-11-03	115.17	8433950.30	189968.47
TTBH-11-01	140.23	8435628.82	189644.70
TTBH-11-02	141.43	8436200.00	189803.95
TTBH-11-03	141.42	8436983.48	189712.26
TTBH-11-04	141.24	8437430.88	188944.15
TTBH-11-05	132.90	8437419.41	189425.41
TTBH-11-06	132.86	8437037.89	189726.36
TTBH-11-07	127.88	8436381.21	189831.68
TTBH-11-08	125.19	8435758.18	189955.48
TTBH-11-09	124.35	8435578.38	189625.99
TTBH-11-10	129.96	8435502.60	189115.79
TTBH-11-11	163.71	8435720.86	190794.59
TTBH-11-12	137.16	8435723.64	191172.46
TTBH-11-13	133.51	8435209.44	191507.22
TTBH-11-14	133.01	8434844.78	191499.74
TTBH-11-15	124.52	8434428.96	191450.35
TTBH-11-16	121.10	8434331.73	191550.64
TTBH-11-17	125.95	8434349.68	190993.78
TTBH-11-18	121.99	8434231.02	190748.06
TTBH-11-19	123.01	8434581.24	190536.77
TTBH-11-20	118.01	8434428.68	190357.14
TTBH-11-21	123.90	8434959.55	190538.54
TTBH-11-22	125.07	8435056.37	190391.10
TTBH-11-23	129.73	8435254.21	190544.86
TTBH-11-24	154.25	8435642.12	190585.02
TTBH-11-25	128.17	8435383.24	191231.66
TTBH-11-26	121.24	8434624.20	190909.52
TTBH-11-27	N/A	8436670.20	193190.26
TTBH-11-27	137.82	8436024.25	191185.86
TTBH-11-33	133.00	8435374.18	188813.21
TTBH-11-34	136.00	8436655.61	188584.05
TTBH-12-01	134.00	8434131.00	189742.00
TTBH-12-04	114.00	8433853.00	191320.00
TTBH-12-07	127.00	8433463.00	190064.00
TTBH-12-16	141.00	8436394.00	189693.00
TTBH-12-17	146.00	8435613.00	189300.00

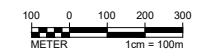
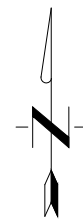


LEGEND:

- TTBH-11-02 BOREHOLE 2011
- TTBH-12-01 BOREHOLE 2012
- TP-11-01 TEST PIT 2011

NOTE:

1. WHEN TEST PIT AND BOREHOLE OVERLAP, ONLY THE BOREHOLE MARKER WILL APPEAR FOR CLARITY.
2. 2011 FIELD INVESTIGATION WORK WAS CONDUCTED FROM AUG 20, 2011 THROUGH SEP 25, 2011.
3. 2012 FIELD INVESTIGATION WORK WAS CONDUCTED FROM NOV 21, 2012 THROUGH DEC 11, 2012.



ENGINEER'S SEAL

**PRELIMINARY
DRAWING**

NOT TO BE
USED FOR
CONSTRUCTION

Rev	Description	BY	Date
1	UPDATE FOR MMP	AH	08/2020
2	PRE-FEASIBILITY STUDY	JJ	06/2013

Scale: AS SHOWN

Designed by: BP
 Drawn by: JB
 Checked by: JJ
 Approved by: JJ

THE CONTENT OF THIS DOCUMENT IS NOT INTENDED FOR THE USE OF, NOR IS IT INTENDED TO BE RELIED UPON BY ANY PERSON, FIRM OR CORPORATION OTHER THAN THE CLIENT AND TETRA TECH. TETRA TECH DENIES ANY LIABILITY WHATSOEVER TO OTHER PARTIES FOR DAMAGES OR INJURY SUFFERED BY SUCH THIRD PARTY ARISING FROM THE USE OF THIS DOCUMENT BY THEM, WITHOUT THE EXPRESSED WRITTEN AUTHORITY OF TETRA TECH AND OUR CLIENT. THIS DOCUMENT IS SUBJECT TO FURTHER RESTRICTIONS IMPOSED BY THE CONTRACT BETWEEN THE CLIENT AND TETRA TECH AND THESE PARTIES PERMISSION MUST BE SOUGHT REGARDING THIS DOCUMENT IN ALL OTHER CIRCUMSTANCES.

Issued for:



Issued by:



**GEOTECHNICAL INVESTIGATION
BOREHOLE AND TEST PIT LOCATIONS**

1
REVISION

Project: MT. TODD GOLD PROJECT PRE-FEASIBILITY STUDY	Project no.: 114-311285	M-B1 SHEET 1 OF 1
Location: NORTHERN TERRITORY, AUSTRALIA	Date: 06/2013	